











































## Trail conditions

Season Transition

Updated on: 04/05/2024

Trail	State	Remarks	Length (km)	Level	May to October	November to April
Secteur de La Diable						
Le Malard	CLOSED		17,6	■		
L'Ours	CLOSED		17,1	■		
Le Toît-des-laurentides	CLOSED		14,6	◆		
Le Centenaire (Boucle seulement)	CLOSED		9,6	◆		
Le Bois-franc	CLOSED		12,2	■		
Le Lac Poisson	CLOSED		7,4	■		
La Roche	OPEN		5,4	■		
La Corniche	CLOSED		3,4	■		
La Coulée (Roche et Corniche)	CLOSED		8,2	■		
Les Chutes-Croches	CLOSED		720 m	●		
La Boucle-des-Chutes-Croches	OPEN	Pedestrians only	13,4	●		
Le Lac des Femmes	OPEN		3,1	●		
La Chute du Diable	CLOSED		1,4	●		
Le Lac-aux-Atocas	OPEN		1,5	●		
La Piste du Loup	OPEN	Pedestrians only	3,4	●		
Secteur de la Pimbina-Saint-Donat						
Le Carcan	CLOSED		14	◆		
L'Envol	OPEN	Passable (muddy)	4	■		
La Chute-aux-Rats	OPEN		9,4	●		
Secteur de L'Assomption						
Les Grandes-Vallées	CLOSED		4,6	■		
Le Lac de l'Assomption	CLOSED		3	●		
La Boucle du Lac de l'Assomption	CLOSED		7	■		

-  - Dogs on a leash are allowed on the designated trails from May 1 to October 31  
 - Dog access is suspended on all the trails from November 1 to April 30

● Easy ■ Intermediate ◆ Difficult